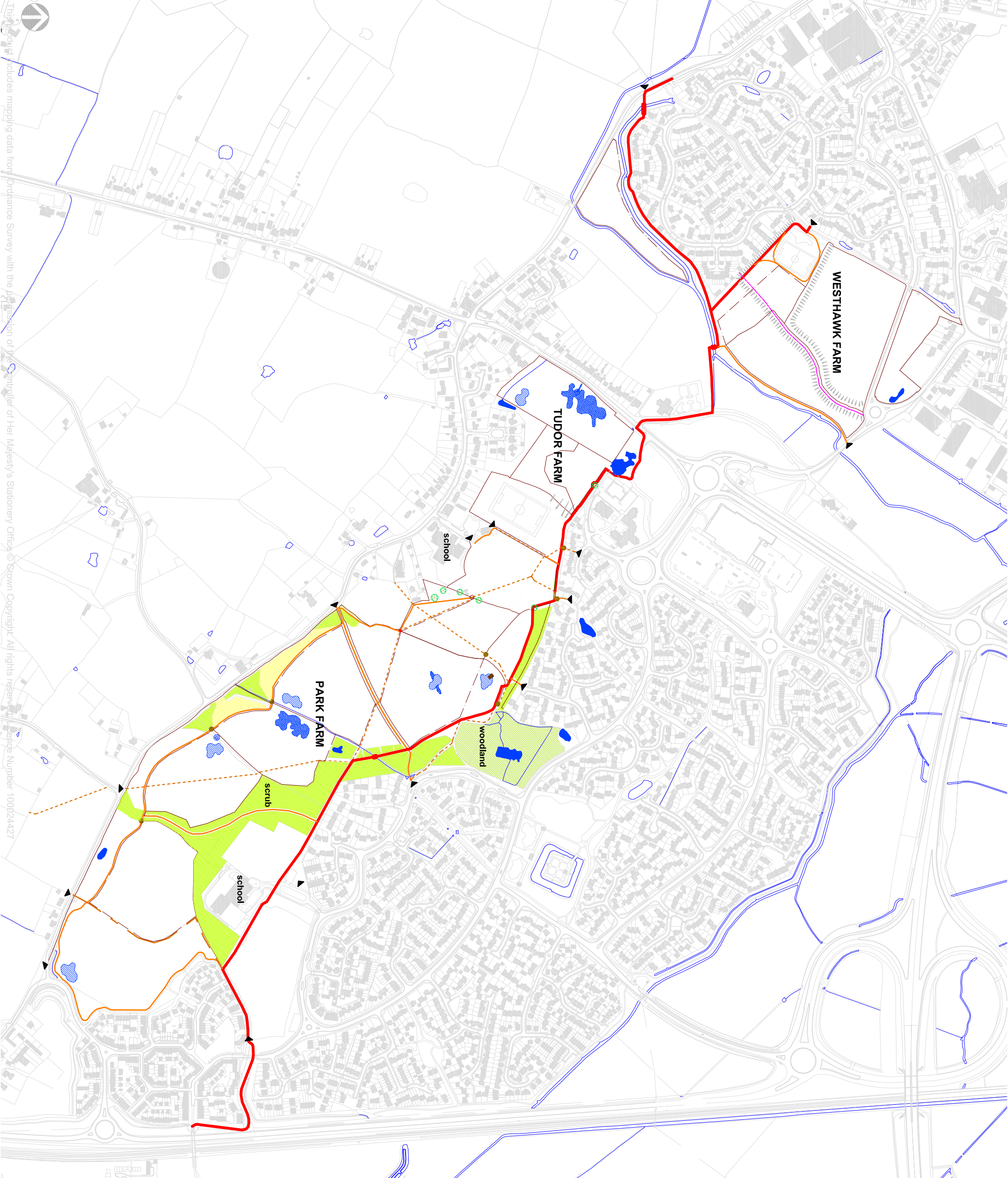



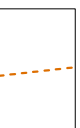

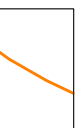
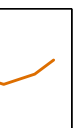
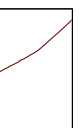

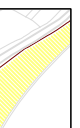




This drawing includes mapping data from Ordnance Survey with the permission of the Controller of Her Majesty's Stationery Office. © Crown Copyright. All rights reserved. Licence Number 100024427



KEY

-  Existing pond
-  Proposed pond
-  Proposed scrape
-  Existing KCC footpath / PROW
-  Proposed 1.8m cycle / footpath
-  Proposed path network
-  KCC bridleway
-  Existing boundary: fence / hedge
-  Proposed sheep fence
-  Proposed community orchard



Client: Ashford Borough Council
 Project: Southern Urban Fringe
 Drawing title: MASTERPLAN
 Date: 14.05.2010 Drawn by: EP
 Drawing ref: Rev Scale at: SUF/Proposal 01 1:6500 @ A3

ASHFORD
BOROUGH COUNCIL
 ENVIRONMENTAL SERVICES
 Civic Centre, Tamney Lane, Ashford, Kent, TN23 1PL
 tel: 01233 331111 fax: 01233 645654